



How to get to Group Head Office Hamburg.

This is how you find your way.

JUNGHEINRICH

This is how you find your way to the central offices of the Jungheinrich Group in Hamburg.

Approaching from the airport by car

Leave the car rental centre and follow the sign "Centrum" to join the "Alsterkrugchaussee".

Follow the road until you see the sign "Berlin/Lübeck/City Nord". Turn left. You are now on the ring road "Ring 2". Follow "Ring 2" passing through the streets "Jahnring", "Jahnbrücke", "Lauensteinstraße", "Barmbeker Ringbrücke", "Dennerstraße", "Habichtstraße" and "Nordschleswigerstraße" (approx. 5 km).

At the junction with the "Straßburger Straße", turn left.

Follow the road straight on into the "Friedrich-Ebert-Damm".

After approx. 1.5 km you turn right into "Am Stadtrand". After approx. 50 m you will see on the right side the main entrance and the entrance to the visitors car park.

Please report at Reception.

Approaching from the Norderstedt plant by car

Turn right out of the "Lawaetzstraße" into the "Waldbühnenweg".

Turn right into the "Quickborner Straße".

Turn left into the "Ulzburger Straße" and follow the road as far as the autobahn signs "Hamburg/Flensburg".

Turn left and follow the road across the autobahn bridge to the autobahn approach road towards "Hamburg".

Turn left onto the "A7". Leave the "A7" at the "Schnelsen" exit.

Turn left into the "Schleswiger Damm".

Follow the road via "Frohmestraße" – "Friedrich-Ebert-Straße" into the "Kollaustraße" ("447"). Turn left into the street "Papenreye".

Turn right into the "Borsteler Chaussee".

Follow the road straight on into the streets "Deelböge" and "Braamkamp". You are now on the ring road "Ring 2".

Follow "Ring 2" passing through the streets "Jahnring", "Jahnbrücke", "Lauensteinstraße", "Barmbeker Ringbrücke", "Dennerstraße", "Habichtstraße" and "Nordschleswigerstraße" (approx. 5 km).

At the junction with the "Straßburger Straße", turn left.

Follow the road straight on into the "Friedrich-Ebert-Damm".

After approx. 1.5 km you turn right into "Am Stadtrand". After approx. 50 m you will see on the right hand side the main entrance and the entrance to the visitors car park.

Please report at Reception.

Approaching from the "A 24" by car

Leave the "A24" at the "Jenfeld" exit.

Turn right into the "Schiffbeker Weg".

Follow the road into the "Jenfelder Allee" – "Sonnenweg".

After approx. 1.5 kilometres turn left into the road "Kupferdamm".

Follow the road into "Ebeersreye".

Turn left into the "Berner Heerweg".

Follow the road as far as the T junction with the "Friedrich-Ebert-Damm".

Turn left into "Friedrich-Ebert-Damm".

Follow the run of the road for approx. 1 km up to the crossing with "Am Stadtrand". Turn left. After approx. 50 m you will see on the right hand side the main entrance and the entrance to the visitors car park.

Please report at Reception.

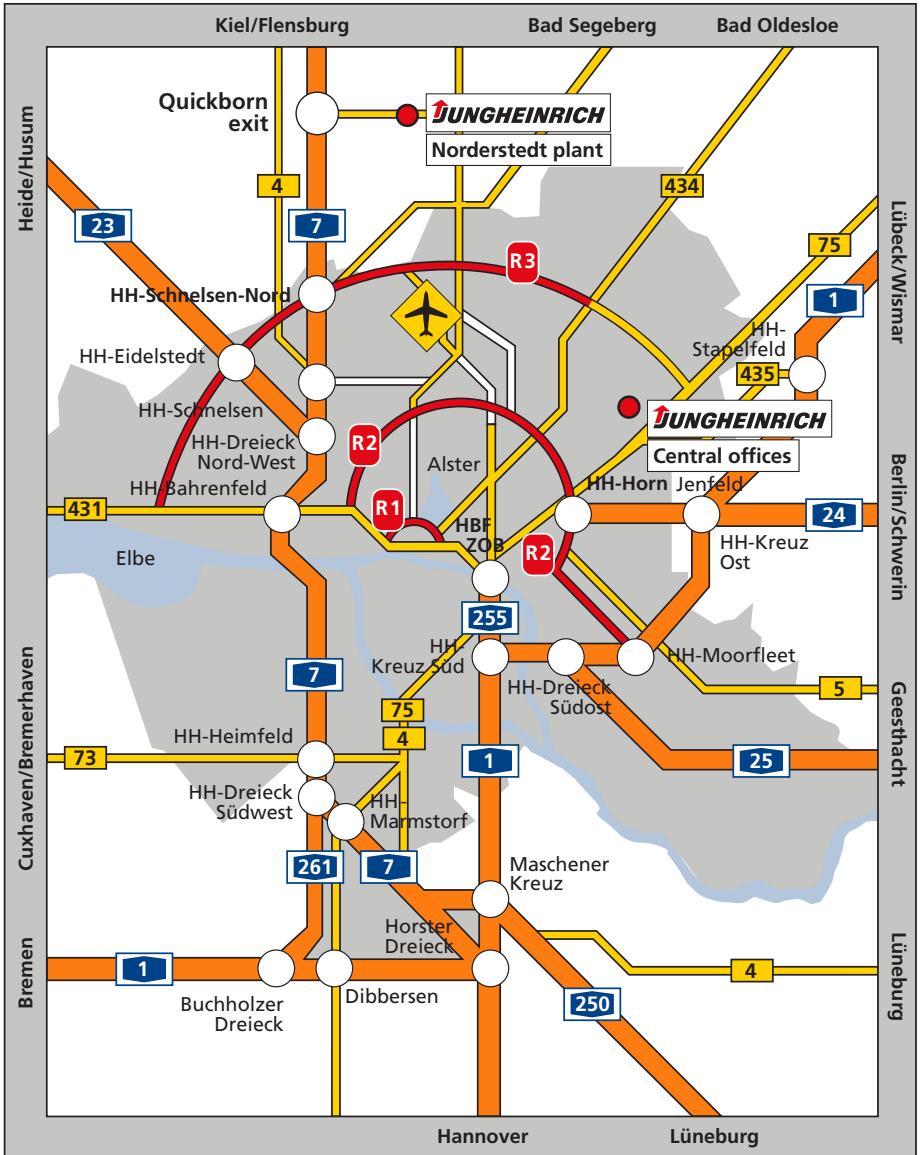
Approaching from the main station by bus

Take the express bus 36 from the bus stop "Hauptbahnhof/Mönckebergstraße" or "Hauptbahnhof/Steintorplatz (ZOB)" in the direction of the terminal "Berner Heerweg".

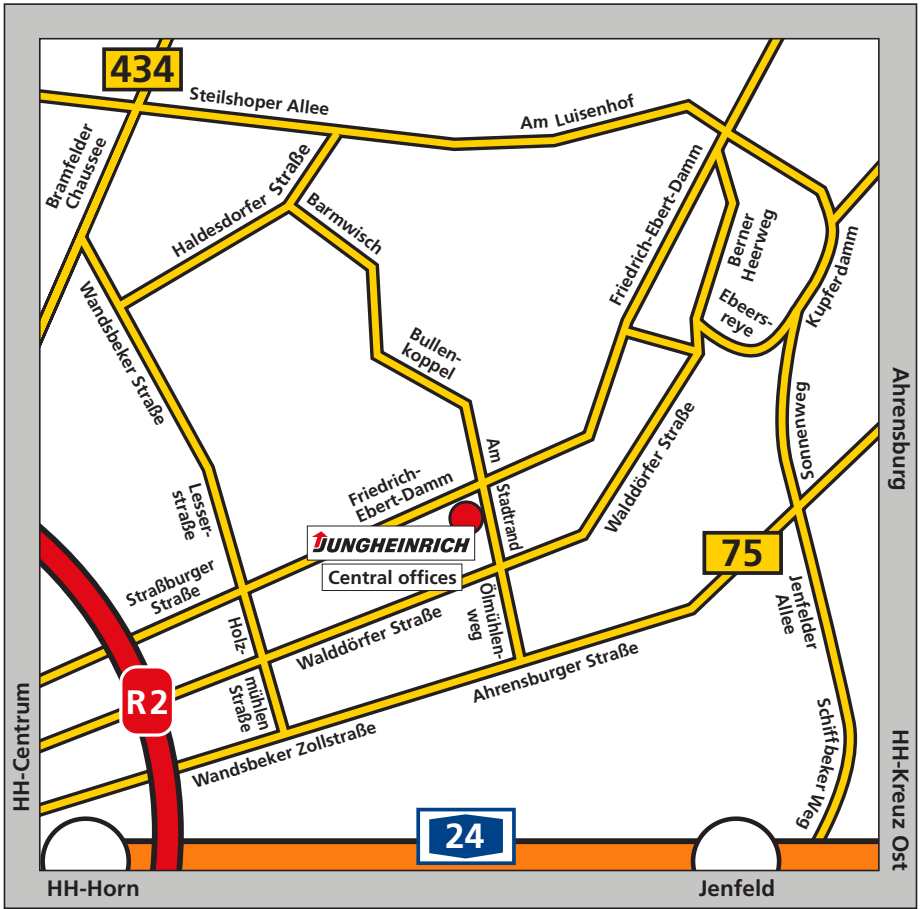
After approx. 25 minutes, get off at the bus stop "Am Stadtrand".

Walk back against the travel direction up to the crossing with "Am Stadtrand". From here you can already see the Jungheinrich building at the "10 o'clock position".

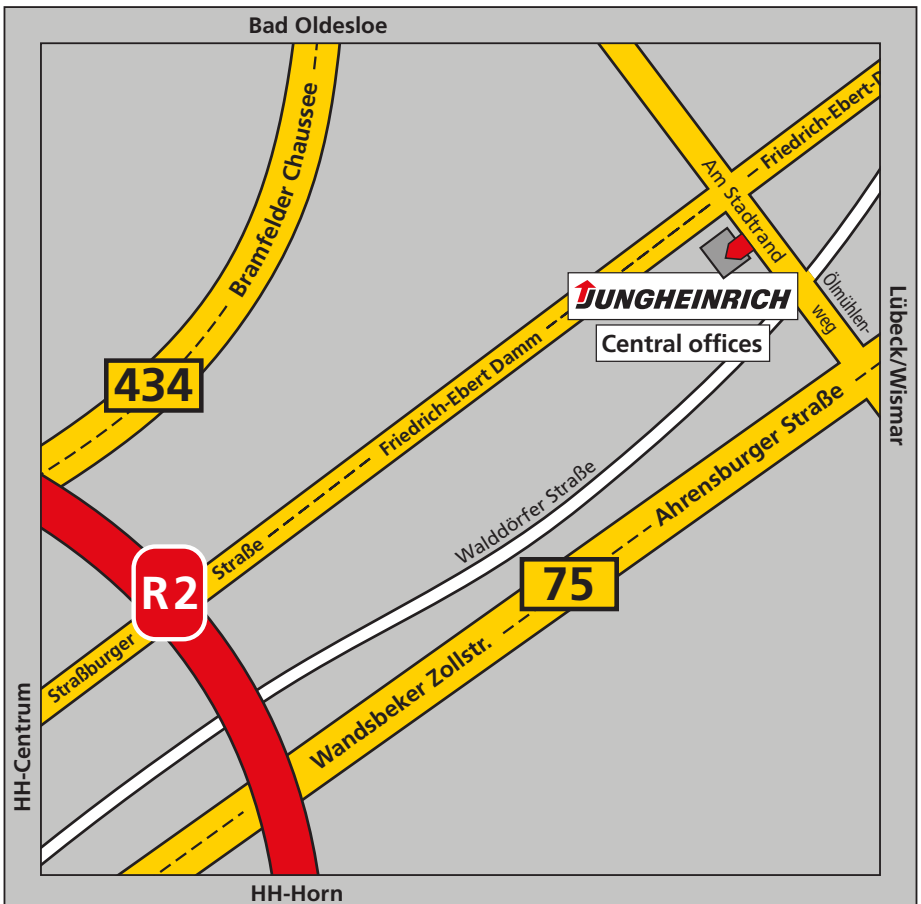
Please report at Reception.



Overview of greater Hamburg



Detailed view of greater Hamburg



From Ring 2 to Friedrich-Ebert-Damm

Jungheinrich
Aktiengesellschaft

Group Central Offices Hamburg
Am Stadtrand 35
22047 Hamburg
Telephone +49 40 6948-0
Fax +49 40 6948-1777

www.jungheinrich.de
info@jungheinrich.de

**JUNGHEINRICH**
Well worthwhile